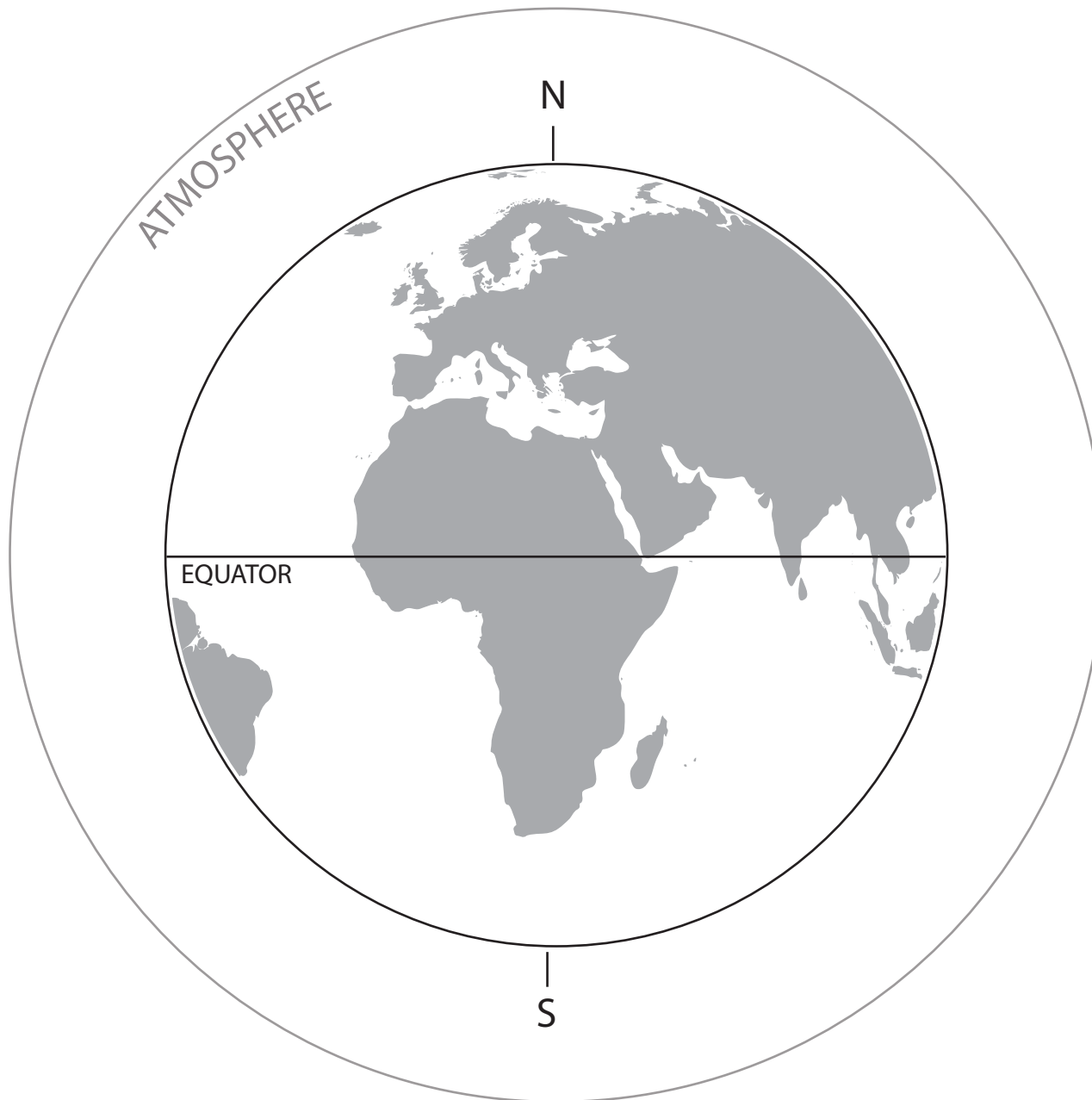


Studying CO₂ from Pole to Pole


Worksheet #2: CARBON FLOW DIAGRAM




Draw arrows on the picture to show how carbon flows during northern hemisphere summer.

Make sure you indicate how carbon flows to or from:

- Northern hemisphere ocean
- Northern hemisphere land
- Atmosphere
- Industrialized northern countries
- Southern hemisphere ocean
- Southern hemisphere land

 Use thick arrows to indicate more carbon flow.

 Use thin arrows to indicate less carbon flow.

You can add any illustrations on the picture to help explain your point